










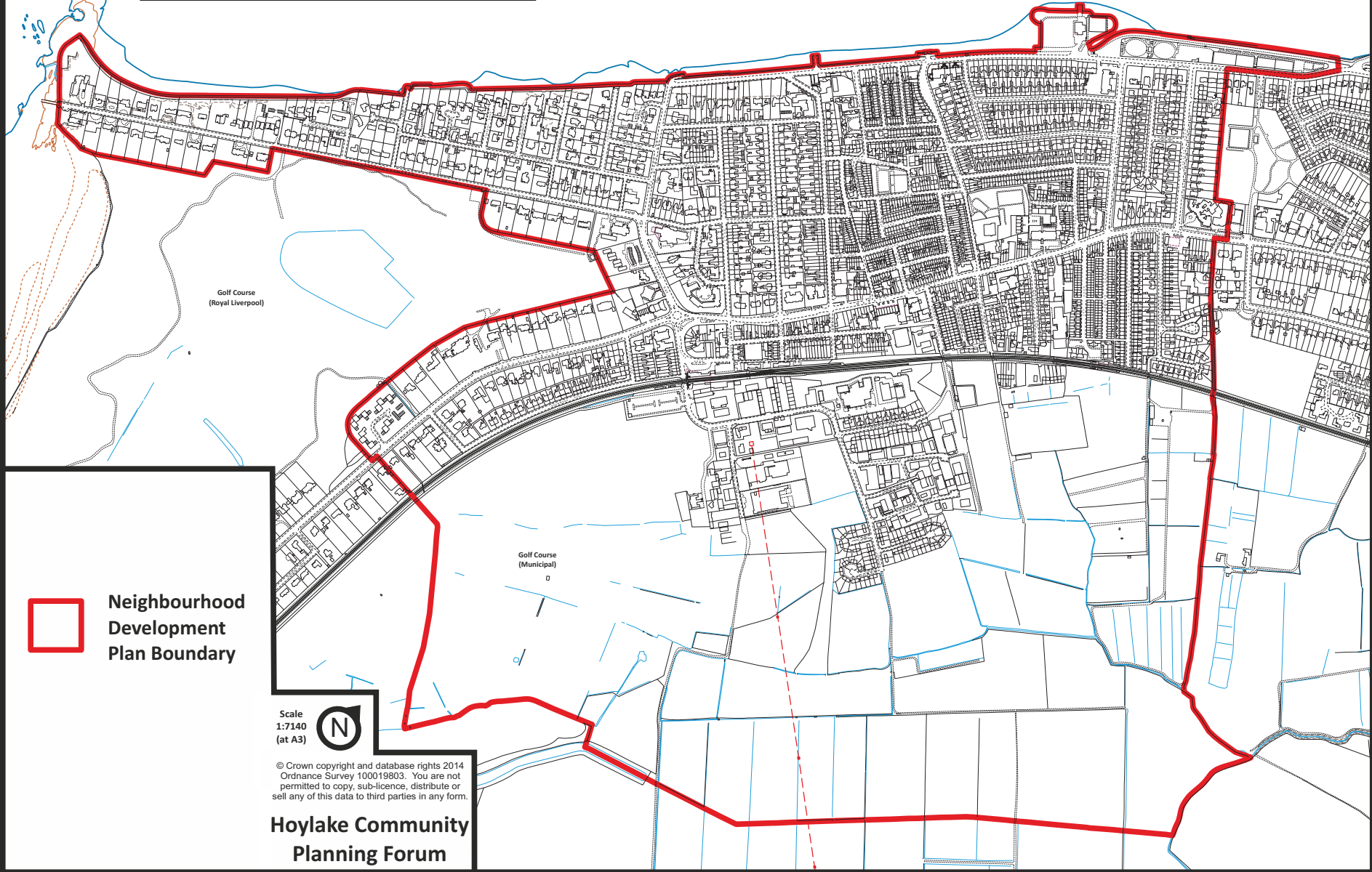


Hoylake Neighbourhood Development Plan 2015-2020

Map 1: The Neighbourhood Development Plan Area

COMMON KEY

	Neighbourhood Development Plan boundary		Water
	Overhead features		Building, fence or wall
	Rock		Edge of path or track
	Sand dunes		Edge of public road
	Mean high water level		Electricity transmission line
	Slopes and vegetated dunes		



 **Neighbourhood Development Plan Boundary**

Scale
1:7140
(at A3)



© Crown copyright and database rights 2014
Ordnance Survey 100019803. You are not permitted to copy, sub-licence, distribute or sell any of this data to third parties in any form.

Hoylake Community Planning Forum